



**Program of orienteering competition
“VYBORGSKAYA TROIKA-2015”**

1. Goals and purposes

- 1.1. Popularization and development of orienteering.
- 1.2. Promotion of healthy lifestyles.
- 1.3. Improvement of orienteering skills.

2. Competition management

Competition is held by non-commercial partnership “Federation of orienteering of Vyborg city and Vyborg region” and orienteering club «NORD WEST».

E-mail: kosorukov_anton@inbox.ru

3. Time and place

The competition takes place on 23-24 of May, 2015 in Russia, Leningradskaya region, Vyborg city and Vyborg region and consists of three starts.

4. Event program

Date	Time	Where	Start interval	What
Sat 23/05/2014	12:00	Vyborg city, School # 6	1 minute	city sprint (15-30 minutes)
Sat 23/05/2014	23:15	Vyborg city, Boboviy mys	1 minute	night orienteering, medium distance in the set direction (25-35 minutes)
Sun 24/05/2014	12:00	village Kravtsovo, Velichka hill	1 minute	medium distance in the set direction (30-40 minutes)

5. Si-Cards

The system of electronic punching is SportIdent system. Si-Card number should be specified by the owner in the application for the competition. Si-Card may be rent in the competition center, price – 30 rubles/start.

6. Entry fee

The following age groups are participating in the competition:

MW10, MW12, MW14, MW16, MW18, MW21, MW35, MW40, MW45, MW50, MW55, MW60, MW70, MW80, Open group. Prices are given in rubles.

Only sportsmen of age groups MW16-MW55 (in accordance with the year of birth) can participate in the night start. Sportsmen of age groups MW60 can participate in the night start, but it's result will not be considered in the final result.

Group	MW21-MW50, M55	MW16-18, MW60, W55	MW70-80 MW10-14	Open
Application before 20/05/2015				
All starts	750	450	300	200
1 start	300	200	150	100

Members of large families (proved by documents) can get a 50% discount.

Application for participation in the competition is accepted up to 23:59 May 20, 2015. Application after this date (or changes in the application) may be done in the competition center, with the 50% increase of the latest entry fee.

7. Application and payment

Application is online – http://sportident.ru/entry/grup_info.php?g=13927&id=1160

Payment will be made in the competition center in cash. If necessary you can get a payment receipt.

If a person applied but didn't start, such a person should pay 50% of entry fee.

8. Prize giving ceremony

The winners will be defined by the total points for the three start. The winners (1st, 2nd, 3rd positions) will be awarded with memorial prizes. Awarding will take place after the results of on-site event on May 24.

9. Miscellaneous

Start on May 24 will be held in the border zone. Entry to the border zone will be possible in the presence of the printed Program of orienteering competition or foreign passport with a valid Schengen visa.

Persons under the age of 18 are allowed to compete only if they have medical admission.

10. May 23, 2015. Day-time start. School # 6 area

Start begins at 12:00. Distance – city sprint (15-30 minutes). Control time – 1 hour 15 minutes.

The start is held in the residential area of Vyborg city.

The map was prepared in 2014 by Minakov A., and has not been previously used.

Scale – 1:4000, contour interval – 2,5 m. Vertical drop on a slope of up to 8 meters.

The competition area is bounded by major streets of Vyborg city.



The intersection of major roads must be carried out only by a footbridge and corridors indicated on the map!

At crossing any roadway, remember that your safety is provided by you - look around and in the presence of a moving vehicle - give way to it.

If you get lost, you should move to school # 6, passers-by will help you to find it.

11. May 23, 2015. Night-time start. Boboviy mys

Start begins at 23:15. Distance – night orienteering, medium distance in the set direction (25-35 minutes). Control time – 1 hour 30 minutes.

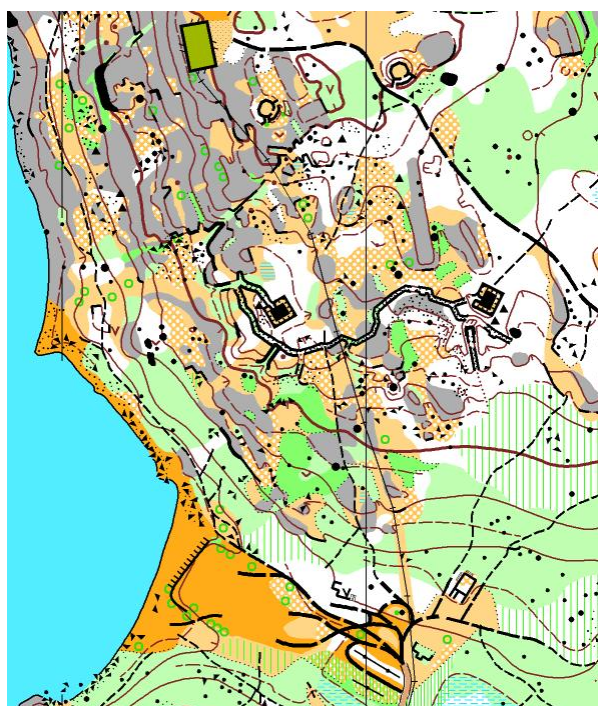
Boboviy mys area is a terrain with vertical drop on a slope of up to 30 meters. 40% of territory is runnable coniferous forest, on the part of Vyborgskiy Bay there are rock structures without vegetation and difficult to run parts of the bush. Somewhere there are placers of stones.

The air defense battery, its defenses and communications were located in the event area.

Dangerous places: cliffs, fortifications carved into the rock structures (trenches, communication trenches, command posts).

The map was prepared in 2012 by Tokmakova P. and has been previously used in “Vyborgskaya troika – 2012” (start 3) and “Zolotaya osen im. B.V. Frolova - 2014”.

Scale – 1:4000, contour interval – 2,5 m.



The competition area is bounded by Finskiy Gulf in the north and west, by the suburban area in the east; and there is no clear boundary in the south. The map is divided into northern and southern parts by the asphalt road leading to the beach. If you get lost, you should move to the road and go through it to the center of the competition.

12. May 24, 2015. Day-time start. Kravtsovo village, Velichka hill


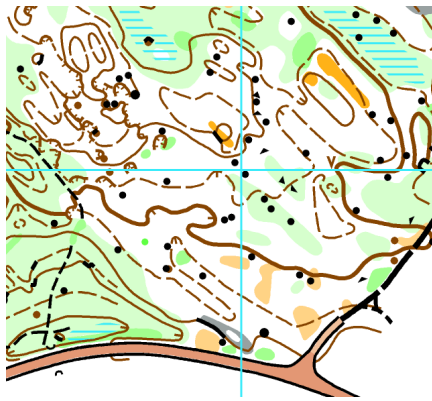
Start begins at 12:00. Distance – medium distance in the set direction (30 - 40 minutes). Control time – 1 hour 30 minutes.

50% of territory is runnable coniferous forest, 20% - rocky outcrops, 30% - difficult to run forest and bogginess.

The competition terrain is Velichka hill and the surrounding forest areas.

The upper part of the hill is the erosion of rock: numerous small-sized rock formations surrounded by bogginess. The orienteering and moving in this part is difficult in case of significant amounts of similar shape landmarks and a large number of rocks height of 2-4 meters.

In attached to the hill area there are rocks up to 5-6 meters, but mainly this part is a gentle slope or plateau with a pine forest with single stones in height from 1 to 5 meters and artificial landforms – small-sized cleaved sites with rock walls or caponiers.



Dangerous places: cliffs and rocks.

The map was prepared in 2014 by Tokmakov K. and Kovyazin A. and has not been previously used. Scale – 1:4000 and 1:5000, contour interval – 2,5 m.

Due to the special conditions of use of the map it shall not be issued to participants after the finish line!

The competition area is bounded by the highway in the south and south-west, gardening - in the east. Emergency azimuth – south to the highway, after reaching the highway you should move to the place of start.

13. Start location

Day	Competition center	Distance from the railway station
May 23, 2015. Day-time start (C1)	Vyborg city, School # 6	1,0 km
May 23, 2015. Night-time start (C2)	Vyborg city, Boboviy mys, beach	4,7 km
May 24, 2015. Day-time start (C3)	village Kravtsovo, Velichka hill	18 km

It is possible to transfer from Vyborg to the center of the third start and back with the transport of organizers. If you need help with transport, please let us know about it in less than two weeks before the event via email: kosorukov_anton@inbox.ru.

Location of the event center on the service of Yandex-maps: <http://maps.yandex.ru/?um=rM9w6vBX46GUuUhZaESWagKXegOIYfSf&l=map>

14. Information support

Information about the competition will be distributed through the site <http://kcp.spb.ru/>