



wod

World Orienteering Day

**World Orienteering Day ONLINE**

**St. Petersburg, Russia | 17.05.2020**

### **1. Organizers:**

The trail-orienteering committee of St. Petersburg sport orienteering Federation.

*A.Bibich, A.Volkov, S.Rusakov, V.Filatov, S.Filatova, A.Zyabkina.*

### **2. The schedule (17<sup>th</sup> of May):**

**10:00-19:00** (Moscow time) – “Photo-Orienteering” is available for participating:  
[docs.google.com/forms/foto](https://docs.google.com/forms/foto)

**19:01-19:16** (Moscow time) – TempO is available for participating:  
[docs.google.com/forms/tempo](https://docs.google.com/forms/tempo)

**22:00** (Moscow time) – Publishing the official results and solutions.

### **3. Information**

**Map:** ISSOM2007. 1:5000, 2,5. Cartographic material – V.Dobretsov (2015).  
Preparation for trail-orienteering and taking photos: A. Bibich, A.Volkov, L.Fedorov,  
A.Kobzarev.

## **PHOTO-ORIENTEERING**

There are 25 control points, each of them has different “price” that depends on its difficulties (*e.g.: #51 – 5 points, #37- 3 points*). Personal classification - according to the sum of points scored by the participants.

### How to take part in:

Open Google-form. Download the map and print it.

WOD. 17 мая 2020 года. О-ФОТО.  
Кронштадт.

Скачайте карту с контрольными пунктами. Распечатайте её на формате А4 или загрузите в мобильное устройство.



город воинской славы  
Кронштадт



**On 17th may since 10:00 to 19:00** (Moscow time) Photo-Orienteering will be available for participating. Before you start – enter you Name and Surname, Club and Country (for registration).

WOD. 17 мая 2020 года. О-ФОТО.  
Кронштадт.  
\* Обязательно

На старт...

Пройти дистанцию нужно за один раз.  
После отправки ответов изменить их нельзя.  
В случае прекращения прохождения дистанции ответы не сохраняются.

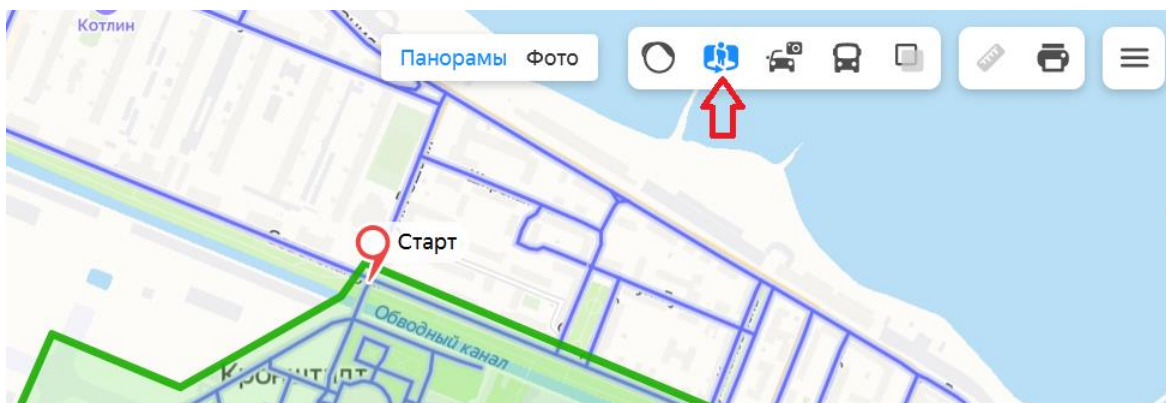
Фамилия, Имя \*  
Иванов Иван

Команда \*  
Ориента

Then open the Yandex-map with an area of competition in a new browser window:

<https://yandex.ru/maps/?um=constructor%3Aad490421e1b527cd26a3eda9ae1b5c81ad79f5a10106dcb8b11939fe5669f13b&source=constructorLink>

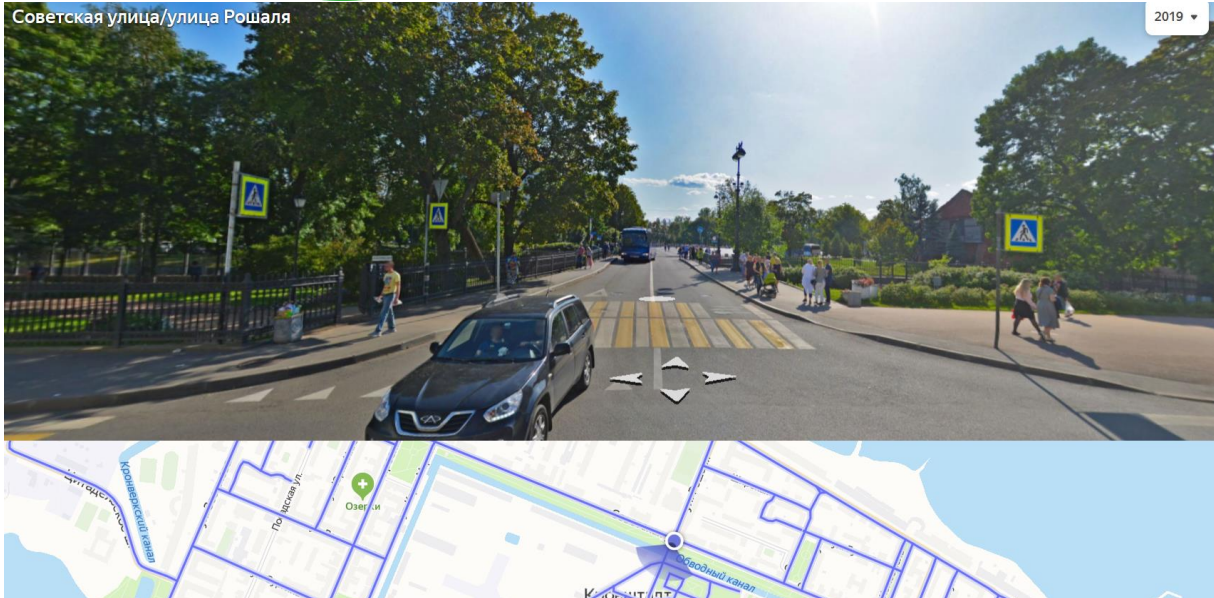
Turn the button “Street panoramas and photos” – ON.



Click on the place of start.



wod  
World Orienteering Day



“Walking” along the Yandex-panorama you can go through the control points.

At each control point you need to determine the correspondence of the photo in Google-form to the image inside Yandex-panorama and enter the answer.

Being inside Yandex-panoramas you need to look at the object from the side of the control point`s number. For example, control point #9 - the number 9 is written from the east, which means you need to look at it from the east.

Photos published in Google-form were taken in May 2020 from the same angles as in Yandex-panoramas, but they may vary slightly.

Example:

Введите номер фотографии, соответствующей КП11

48

Назад Далее

Control points in Google-form are arranged in order. Transition from one control point to another is made by pressing the “Next” button. It is possible to return by clicking the



"Back" button and change the answer. After completing all the answers and clicking the "Send" button, your answers will be transmitted to the organizers and nothing can be changed. If you stop filling out the Google form, the answers are not saved.

It is recommended to complete the race only once!

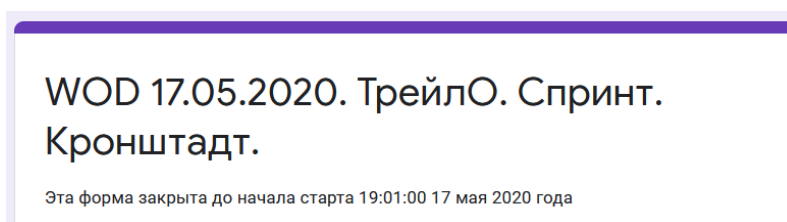
### TRAIL-ORIENTEERING (TEMP-O)

**On 17<sup>th</sup> may since 19:01 to 19:16** (Moscow time) TempO will be available for participating. 3 stations with 5 tasks. At each station there are 6 flags (control markers), photos are taken from the decision-making point. Control markers have inscriptions on photos and are defined as follows: the leftmost is "A", next "B" "C", "D", "E", "F". Also there is a possible situation when there is the absence of a flag on the object in the center of the circle, which is called the zero answer or "Z". Zero tolerance - 2m., 90°.

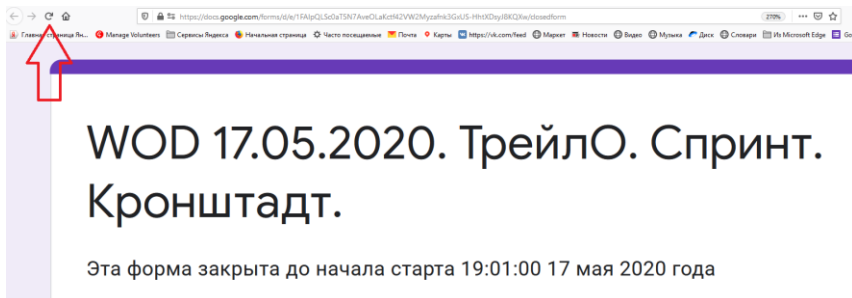
The time limit – 15 minutes. The penalty of wrong answer – 30 sec. At 19:16 the Google-form will be closed.

#### How to participate:

- ▶ check the links.
- ▶ at 19:00 (Moscow time) open [the link](#) and be ready.




- ▶ check the time.
- ▶ at 19:01:00 reload your webpage and the Google-form will be opened for everyone.



- ▶ enter your contacts (Name, Surname, Club and Country) and start!



WOD 17.05.2020. ТрейлО. Спринт.  
Кронштадт.  
\* Обязательно

 **Кронштадт 17.05.2020** **Спринт**  
**H=2,5 м**

"Зеро" толерантность..... 2 м./ 90 град.  
Высота кола на фотографии..... 0,9 м.  
Число спринт-станций..... 3 шт.  
Число флагов (A-F)..... 6 шт.  
Число задач на каждой станции..... 5 шт.  
Ответ "Зеро"..... Возможен  
Контрольное время..... 15 мин.  
Штраф за ошибку..... 30 сек.

**A B C D E F Z**

Фамилия, Имя \*

Мой ответ

Клуб \*

Мой ответ

Далее

- ▶ solve all the tasks;
- ▶ submit your answers;

When summing up the results, the total operating time for all control points will be taken into consideration + a penalty of 30 seconds for each error.

#### 4. Summing Up.

The final results (two finish lists: Photo-O and TempoO) and solutions will be published on webpage <http://o-site.spb.ru/> and at VK-group [https://vk.com/spb\\_orient](https://vk.com/spb_orient)